

ALBERTVILLE
POP. 564

DAYTON
POP. 4673

ANOKA
POP. 15,634

ROGERS
POP. 452

CHAMPLIN
POP. 3008

MAPLE GROVE
POP. 20,325

OSSEO
POP. 3774

BROOKLYN PARK
POP. 23,333

CORCORAN
POP. 4332

LORETTA
POP. 297

MEDINA
POP. 2523

PLYMOUTH
POP. 31,015

NEWHOPE
POP. 23,087

CRYSTAL
POP. 23,343

PLE PLAIN
POP. 142

LONG LAKE
POP. 1747

ORONO
POP. 8843

WAYZATA
POP. 3421

GOLDEN VALLEY
PLYMOUTH AVE.
POP. 32,773

STUBBS BAY

NORTH BAY

MAXWELL BAY

FRANCOIS BAY

WAYZATA BAY

GRAYS BAY

WINDSOR LAKE

HANNAN LAKE

dell
ce

brah

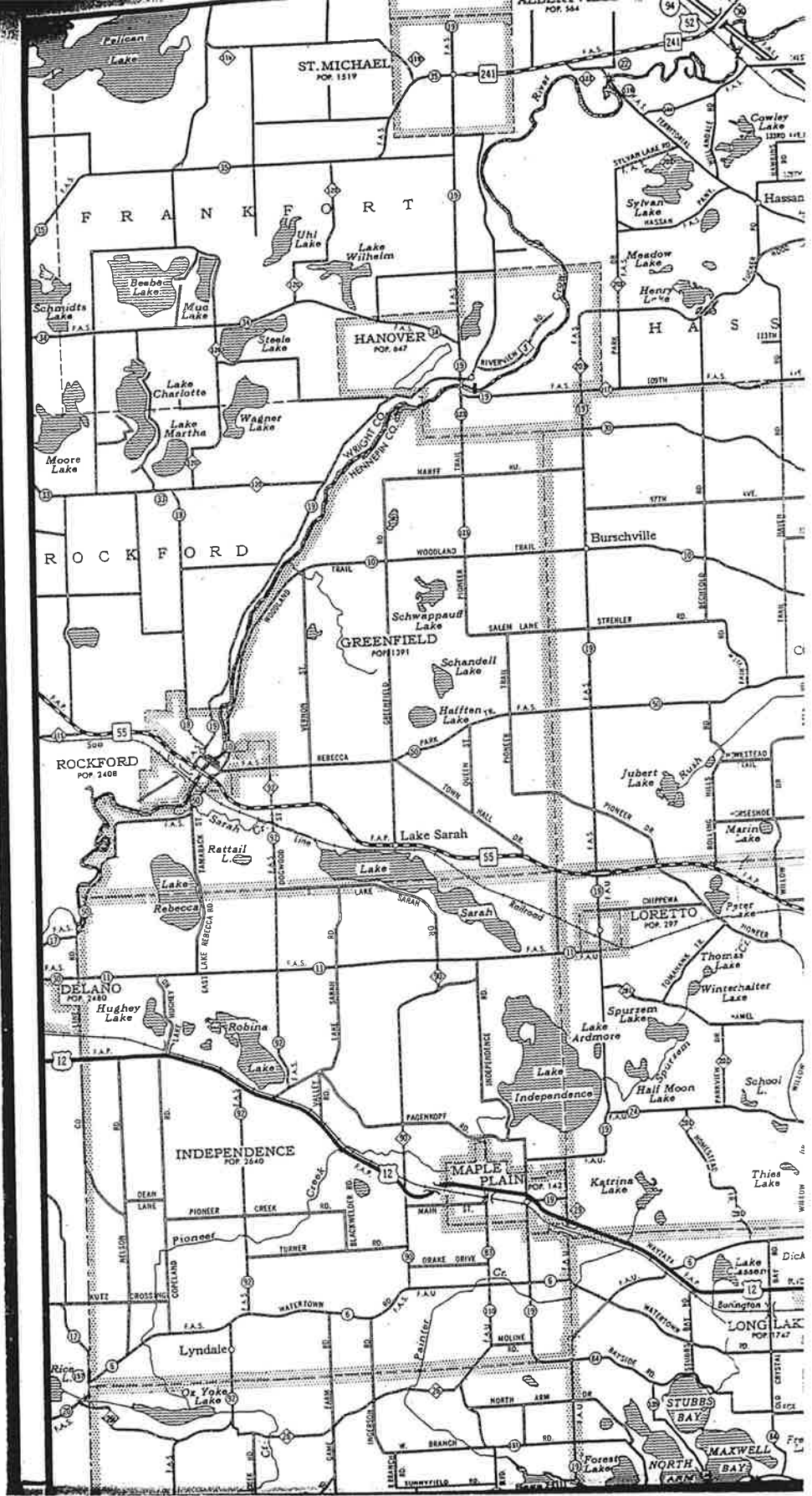
PL

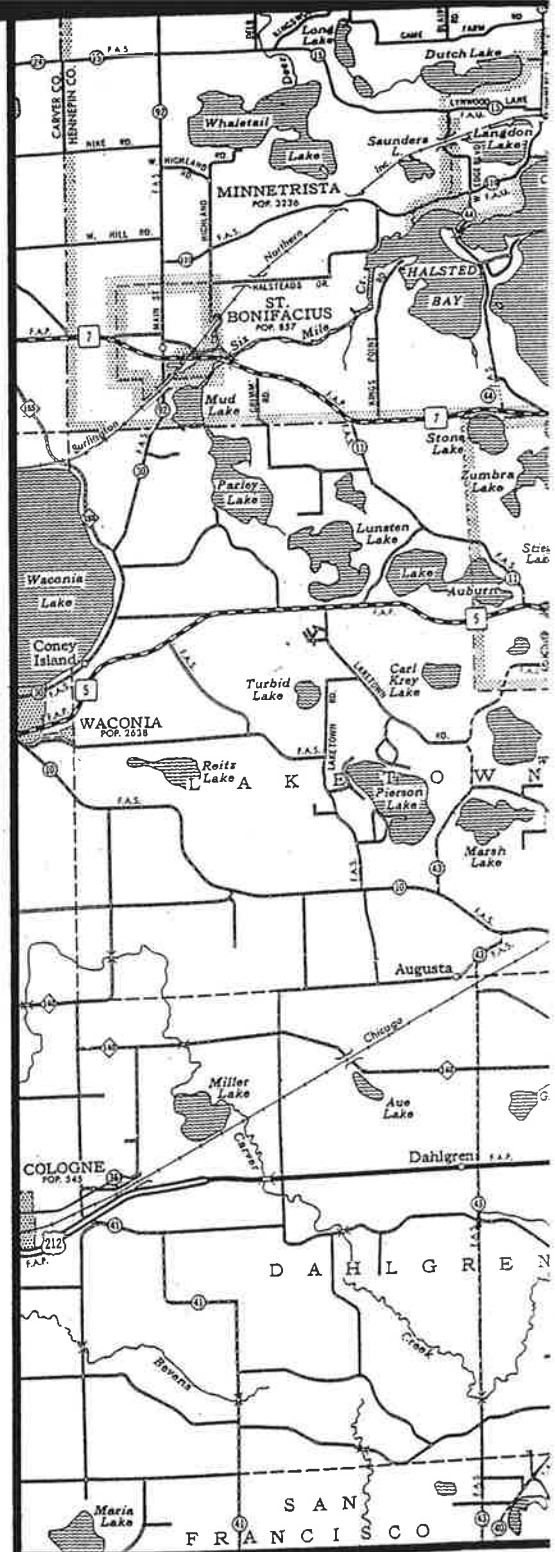
STUBBS

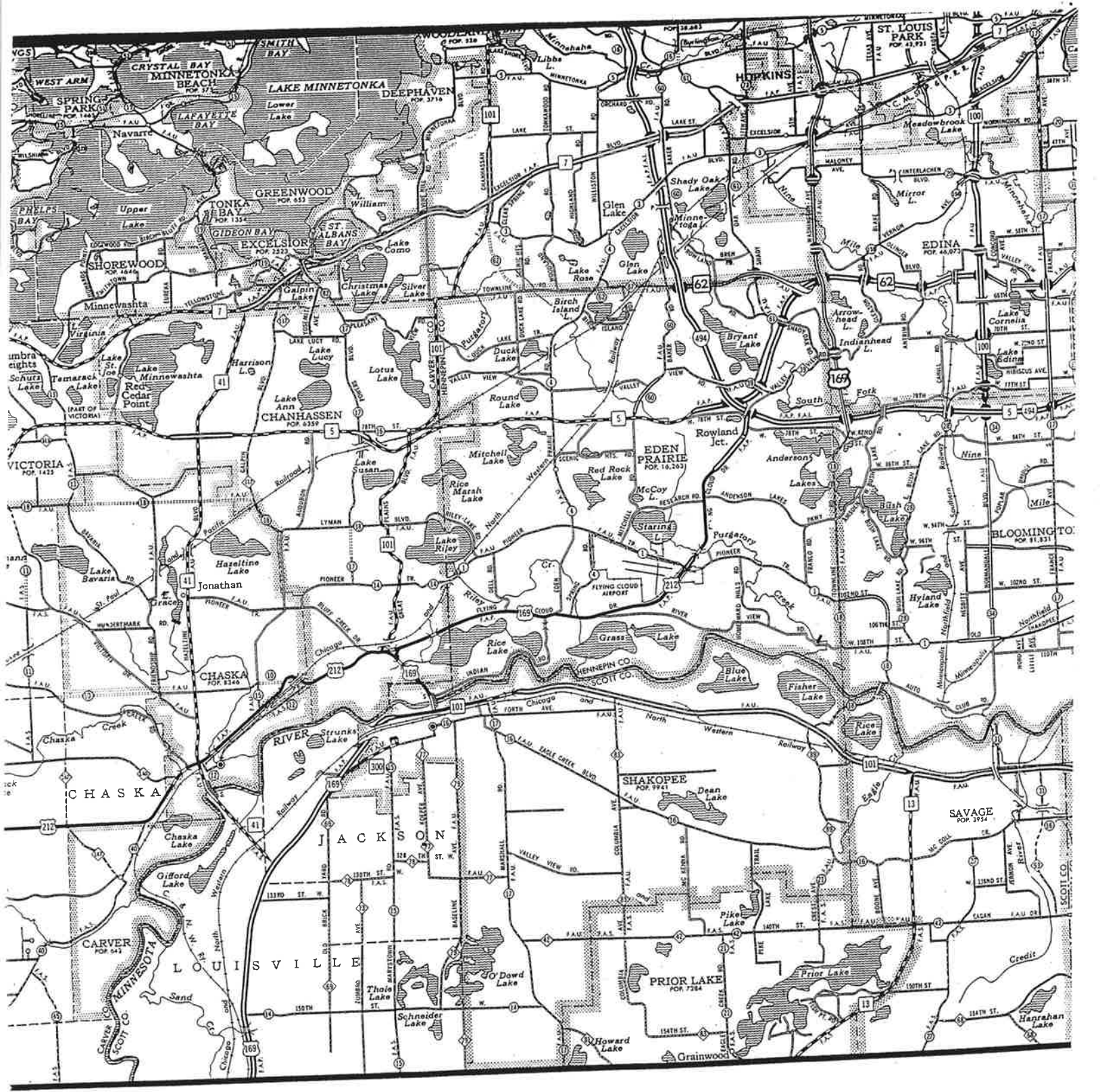
NORTH

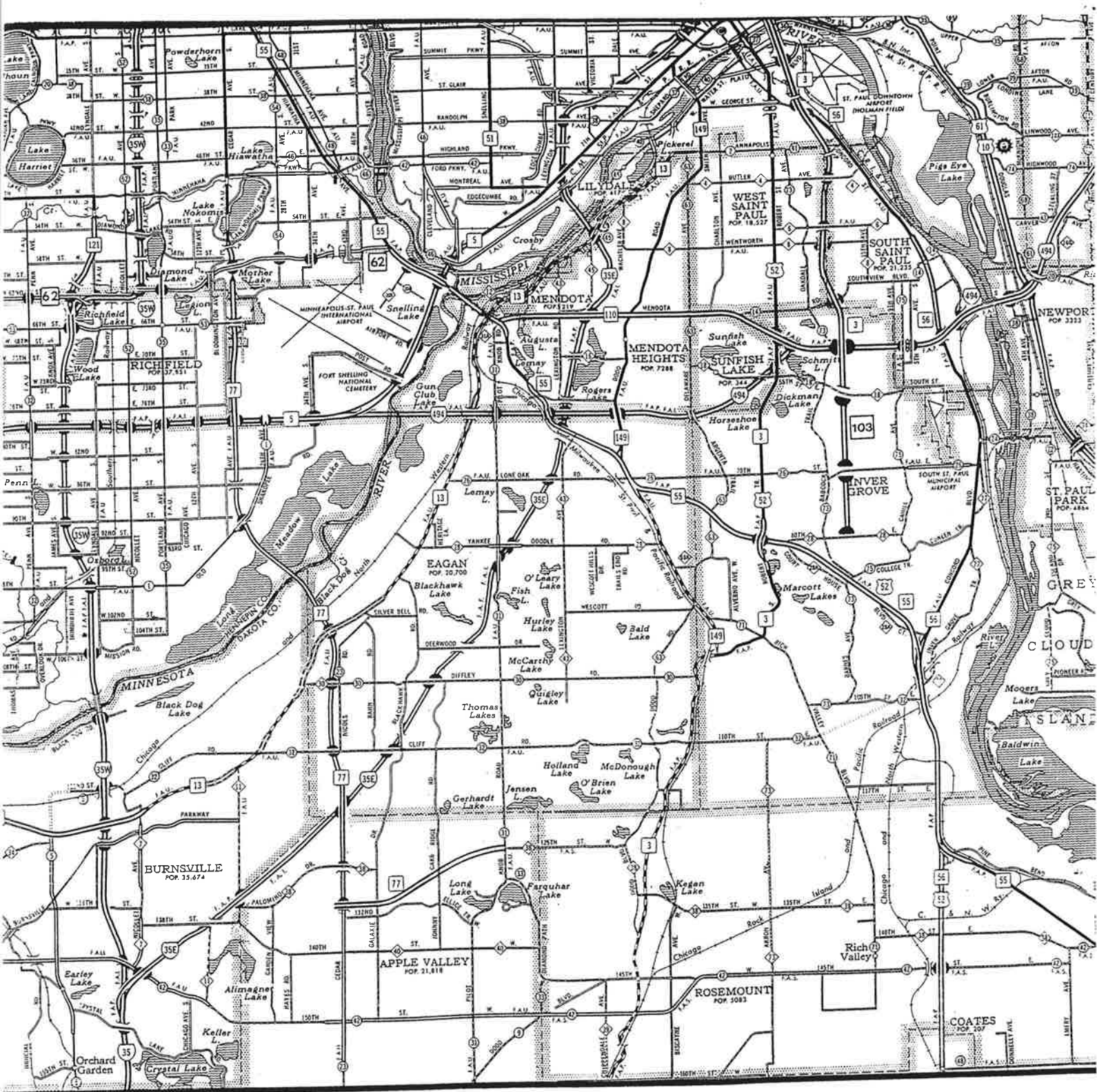
MAXWELL

1









Lake Harriet
Lake Nokomis
Lake Hiawatha

MINNEAPOLIS
ST. PAUL

MISSISSIPPI RIVER

MINNESOTA

Black Dog Lake

BURNSVILLE
POP. 33,674

EARLY LAKE
ALIMAGNE LAKE
KELLER LAKE

ORCHARD GARDEN
CRYSTAL LAKE

Powderhorn Lake
Wanakona
Mound Lake
Mother Lake
Richfield Lake
Wood Lake

RICEFIELD
POP. 7,431

MINNEAPOLIS-ST. PAUL INTERNATIONAL AIRPORT

Snell Lake
Fort Snelling National Cemetery

MINNESOTA
Black Dog Lake

BURNSVILLE
POP. 33,674

EARLY LAKE
ALIMAGNE LAKE
KELLER LAKE

ORCHARD GARDEN
CRYSTAL LAKE

Summit Pkwy
St. Clair
Randolph
Highland
Ford Pkwy
Montreal Ave
Edgemoor Rd

MISSISSIPPI RIVER

MINNEAPOLIS-ST. PAUL INTERNATIONAL AIRPORT

Snell Lake
Fort Snelling National Cemetery

MINNESOTA
Black Dog Lake

BURNSVILLE
POP. 33,674

EARLY LAKE
ALIMAGNE LAKE
KELLER LAKE

ORCHARD GARDEN
CRYSTAL LAKE

Summit Pkwy
St. Clair
Randolph
Highland
Ford Pkwy
Montreal Ave
Edgemoor Rd

MISSISSIPPI RIVER

MINNEAPOLIS-ST. PAUL INTERNATIONAL AIRPORT

Snell Lake
Fort Snelling National Cemetery

MINNESOTA
Black Dog Lake

BURNSVILLE
POP. 33,674

EARLY LAKE
ALIMAGNE LAKE
KELLER LAKE

ORCHARD GARDEN
CRYSTAL LAKE

Summit Pkwy
St. Clair
Randolph
Highland
Ford Pkwy
Montreal Ave
Edgemoor Rd

MISSISSIPPI RIVER

MINNEAPOLIS-ST. PAUL INTERNATIONAL AIRPORT

Snell Lake
Fort Snelling National Cemetery

MINNESOTA
Black Dog Lake

BURNSVILLE
POP. 33,674

EARLY LAKE
ALIMAGNE LAKE
KELLER LAKE

ORCHARD GARDEN
CRYSTAL LAKE

Summit Pkwy
St. Clair
Randolph
Highland
Ford Pkwy
Montreal Ave
Edgemoor Rd

MISSISSIPPI RIVER

MINNEAPOLIS-ST. PAUL INTERNATIONAL AIRPORT

Snell Lake
Fort Snelling National Cemetery

MINNESOTA
Black Dog Lake

BURNSVILLE
POP. 33,674

EARLY LAKE
ALIMAGNE LAKE
KELLER LAKE

ORCHARD GARDEN
CRYSTAL LAKE

Summit Pkwy
St. Clair
Randolph
Highland
Ford Pkwy
Montreal Ave
Edgemoor Rd

MISSISSIPPI RIVER

MINNEAPOLIS-ST. PAUL INTERNATIONAL AIRPORT

Snell Lake
Fort Snelling National Cemetery

MINNESOTA
Black Dog Lake

BURNSVILLE
POP. 33,674

EARLY LAKE
ALIMAGNE LAKE
KELLER LAKE

ORCHARD GARDEN
CRYSTAL LAKE

Summit Pkwy
St. Clair
Randolph
Highland
Ford Pkwy
Montreal Ave
Edgemoor Rd

MISSISSIPPI RIVER

MINNEAPOLIS-ST. PAUL INTERNATIONAL AIRPORT

Snell Lake
Fort Snelling National Cemetery

MINNESOTA
Black Dog Lake

BURNSVILLE
POP. 33,674

EARLY LAKE
ALIMAGNE LAKE
KELLER LAKE

ORCHARD GARDEN
CRYSTAL LAKE

Summit Pkwy
St. Clair
Randolph
Highland
Ford Pkwy
Montreal Ave
Edgemoor Rd

MISSISSIPPI RIVER

MINNEAPOLIS-ST. PAUL INTERNATIONAL AIRPORT

Snell Lake
Fort Snelling National Cemetery

MINNESOTA
Black Dog Lake

BURNSVILLE
POP. 33,674

EARLY LAKE
ALIMAGNE LAKE
KELLER LAKE

ORCHARD GARDEN
CRYSTAL LAKE

Summit Pkwy
St. Clair
Randolph
Highland
Ford Pkwy
Montreal Ave
Edgemoor Rd

MISSISSIPPI RIVER

MINNEAPOLIS-ST. PAUL INTERNATIONAL AIRPORT

Snell Lake
Fort Snelling National Cemetery

MINNESOTA
Black Dog Lake



BURNSVILLE
POP. 33,674

EARLY LAKE
ALIMAGNE LAKE
KELLER LAKE

ORCHARD GARDEN
CRYSTAL LAKE

ST. PAUL-MINNEAPOLIS METROPOLITAN AREA

Hudson Map Company
2510 Nicollet Avenue
Minneapolis, Minnesota 55404
Copyright 1994



LEGEND

- | | | | |
|--|--|--------|--|
| | INTERSTATE TRUNK HIGHWAY | F.A.S. | FEDERAL AID INTERSTATE SYSTEM |
| | U.S. NUMBERED TRUNK HIGHWAY | F.A.P. | FEDERAL AID PRIMARY SYSTEM |
| | STATE NUMBERED TRUNK HIGHWAY | F.A.S. | FEDERAL AID SECONDARY SYSTEM |
| | COUNTY STATE AID HIGHWAY | F.A.U. | FEDERAL AID URBAN SYSTEM |
| | COUNTY ROAD | | FULL TRAFFIC INTERCHANGE |
| | GREAT RIVER ROAD | | PARTIAL INTERCHANGE |
| | DIVIDED HIGHWAYS | | PROJECTED INTERCHANGE |
| | DIVIDED HIGHWAYS (UNDER CONSTRUCTION) | | GRADE SEPARATION |
| | PROJECTED HIGHWAYS | | BRIDGES OVER 20' |
| | PAVED TRUNK HIGHWAY | | PEDESTRIAN BRIDGE |
| | BITUMINOUS TRUNK HIGHWAY | | DAM |
| | PAVED SECONDARY ROAD | | COUNTY SEAT |
| | GRAVEL SECONDARY ROAD | | PLACE NAME |
| | PROJECTED SECONDARY ROAD | | INCORPORATED MUNICIPALITY
POP. 1000 |
| | TOWNSHIP ROAD OR PRINCIPAL STREETS
(SURFACE TYPE NOT SHOWN) | | |

